

University attractions

The Barber Institute of Fine Arts (R14) has a collection that provides a stunning overview of western European art since the 13th century with work by artists including Botticelli, Degas, Van Dyck, Monet, Manet, Turner and Van Gogh. The Institute also hosts a wealth of musical events in its concert hall, with regular visits from world-class performers, and occasional festivals. The building is now Grade 1 listed and is the purest example of art deco style in the city. Admission is free. Open: Monday–Friday 10.00am–5.00pm; Saturday and Sunday 11.00am–5.00pm. www.barber.org.uk
Tel: 0121 414 7333

The Lapworth Museum of Geology (R4) within our Aston Webb Building is one of the oldest specialist geological museums in the UK, with over 250,000 specimens of rocks, fossils and minerals. There are also large collections of early geological maps, equipment, models and photographic material. Admission is free. Open to the public. See website for information about exhibitions and opening hours: www.birmingham.ac.uk/lapworth-museum
Tel: 0121 414 7294/6751

Winterbourne House and Garden (G12) has dramatic seasonal displays of over 6,000 native and foreign plants. Set within the original Edwardian garden of borders, terraced lawns and woodland walks, it is a focus for garden history and plant conservation, hosting talks and events throughout the year. See website for information about events and opening hours: www.winterbourne.org.uk
Tel: 0121 414 3003

The Clock Tower (Near R1) in Chancellor's Court is the dominant feature of the campus skyline and a major city landmark. Dedicated to Joseph Chamberlain, the University's first Chancellor, it is known as 'Old Joe' and stands 100 metres high. Its design is based on the Mangia Tower in Siena and the largest bell weighs 6.5 tonnes.

Learn more
www.birmingham.ac.uk/campus-destination

University locations

The University's principal campuses are to the south west of Birmingham, in Edgbaston and Selly Oak.

- A Children's Hospital NHS Trust
- D The Vale
- E Conference Park
- F Edgbaston campus
- G Medical School
- H Jarratt Hall
- I Selly Oak campus
- J Pritchatts Park

Visitor parking

Visitor parking is at NE Car Park, on the north east side of Pritchatts Road, and Pritchatts Road car park on Pay and Display rates of:

- Up to 1 hour £2.50
- 1–3 hours £4.00
- 3–5 hours £5.50
- 5–8 hours £6.20
- Up to 10 hours £7.00

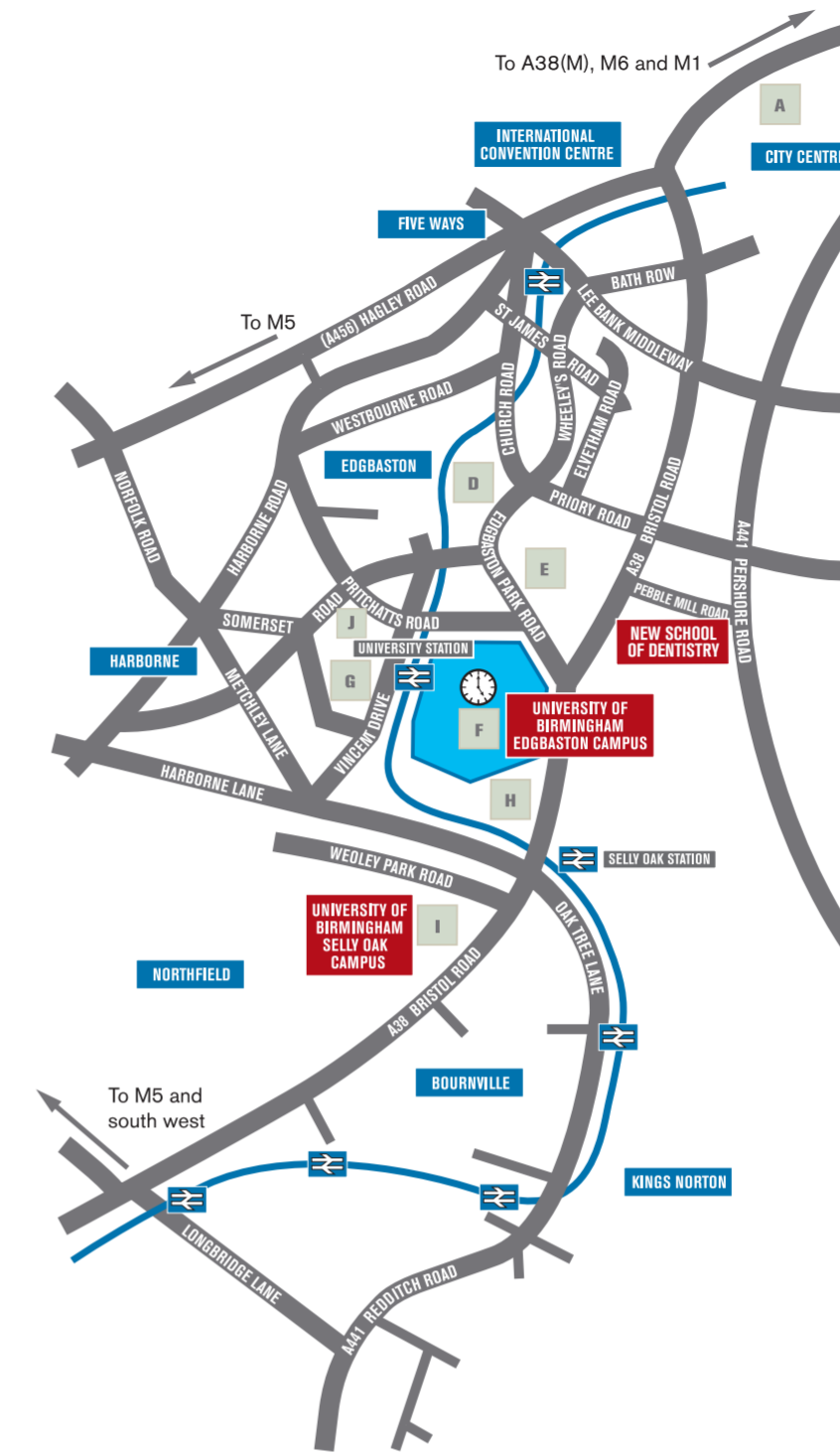
New School of Dentistry

Birmingham Dental Hospital
5 Mill Pool Way
Birmingham B5 7EG

Visitor parking

Dental Hospital – parking is only available at adjacent Pay and Display. £1.50 first hour + £1 each hour thereafter (cash only).

There is no charge to park at the University after 6pm or at the weekend. Overnight parking is not permitted. Visitors who require access to the main campus should contact the department they are visiting to request a parking permit which should be dated and hung from the rear view mirror of their vehicle. Please note that visitor hanger permits are not valid in NE car park but can be used elsewhere on campus.



Explore

The Sculpture Trail

Works of sculpture are key features of the main Edgbaston campus. (All sculpture is part of the University of Birmingham collections except those marked with an asterisk)

- **Equestrian Statue of King George I (Near R14)***
Bronze, 1717–22; Workshop of John Nost the Elder (The Barber Institute of Fine Arts)
- **Mermaid Fountain (Near O1)**
Bronze and stone, 1961, William James Bloye
- **Beethoven, Virgil, Michelangelo, Plato, Shakespeare, Newton, Watt, Faraday and Darwin (Near R5–R6)**
Darley Dale stone, 1907; Henry Pegram
- **Heraldic Shields from Mason College (Near R1)**
Stone, c.1870–80; Maker unknown
- **Ancestor I (Near R22)***
Bronze, 1970; Dame Barbara Hepworth (on loan to the University from the Trustees of the Hepworth Estate)
- **Girl in a Hat (Near R1–R4)**
Bronze, 1972; Bernard Sindall RA
- **The Wrestlers (Near Y1)**
Granite, 1950; Edward Bainbridge-Copnall
- **Engineering Frieze (Near Y3)**
Stone, 1954; William James Bloye
- **Faraday (outside University railway station)**
Bronze, 2000; Sir Eduardo Paolozzi CBE, RA

Hidden treasures

The University is also home to a range of specialist collections spanning different centuries and cultures. Admission is free but please make a prior appointment. Open: Monday–Friday 10.00am–5.00pm

- **The Archaeology Collection (R16)** Tel: 0121 414 5497
- **The Danford Collection of West African Art and Artefacts (R16)** Tel: 0121 414 5128
- **The Physics Collection of Historic Scientific Instruments (R13)** Tel: 0121 414 4564
- **The University Medical Collection (B1)** Tel: 0121 414 2583

Learn more
www.birmingham.ac.uk/collections

There is more.
Look deeper.

Joseph Chamberlain,
Birmingham's first Chancellor,
8 January 1902

When these buildings
are completed I think
that as far as they go
they will be the best
of their kind in
Europe and perhaps
the world.

04/18
VISITORS' MAP

UNIVERSITY OF BIRMINGHAM

Travel information

By motorway

Approaching from the north west or south east along the M6:

- Leave at Junction 6 (signposted Birmingham Central) to join the A38(M)
- At the end of the motorway, keep to the right, go over a flyover, then through some underpasses to join the A38 Bristol Road
- The University is on your right, two and a half miles from the city centre

Approaching from the M42 north:

- Leave at Junction 8 to join the M6 northbound and follow the instructions above

Approaching from the south west:

- Leave the M5 at Junction 4 (signposted Birmingham SW) to join the A38 Birmingham (South West)
- The University is approximately eight miles from the motorway

Approaching from the M40:

- It is easier to turn south on the M42 and leave at Junction 1, heading north on the A38 Bristol Road towards Birmingham
- The University is approximately eight miles from the motorway

By rail

Most cross-country services to Birmingham arrive at New Street station. Up to six trains an hour depart for the University on the cross-city line (final destination Longbridge or Redditch). The centre of the main campus is a five-minute walk from University station.

National Rail Enquiries

Tel: 08457 484950
www.nationalrail.co.uk

By coach

There are frequent express coach services to Birmingham from London, Heathrow and Gatwick airports, and many UK cities. The long-distance coach station is in Digbeth in the city centre.

National Express

Tel: 08717 818181

www.nationalexpress.com

By bus

Numbers 63, X61 and X64 travel to the University's Edgbaston and Selly Oak campuses via the Bristol Road, while numbers 98 and 99 serve the Medical School and Queen Elizabeth Hospital. The services run frequently from the city centre. Numbers 76, 84 and 48 serve the Medical School providing links to areas such as Solihull, Kings Norton, Harborne, Bearwood and Cotteridge. There is a travel information office outside New Street station, where you can obtain bus timetables and departure point information. Maps can be found throughout the city centre indicating bus stop locations.

National Express West Midlands

www.nxbus.co.uk

By taxi

There are taxi ranks at New Street station and throughout the city centre. The journey to the University takes about 20 minutes.

By air

Birmingham Airport has direct flights from locations in the UK, as well as from the USA, Canada, Europe and the Middle East. The journey by taxi from the airport to the University takes approximately half an hour. Alternatively, a free air-rail link runs from the airport to Birmingham International railway station every two minutes and connects with frequent services to New Street station in the city centre.

Birmingham Airport

Tel: +44 (0)871 222 0072
www.birminghamairport.co.uk

If you are arriving at a London airport, there is a frequent train service from London Euston railway station to New Street station.

Selly Oak campus

The Selly Oak campus is less than ten minutes from Birmingham city centre and only five minutes away by car from the Edgbaston campus, on an 80-acre garden site near the village of Bourville.



Green Zone

- SG5 Orchard Learning Resource Centre (OLRC)
- OLRC Teaching Centre
- European Resource Centre
- SG6 Alan Geale House
- SG7 Rendezvous Café

Yellow Zone

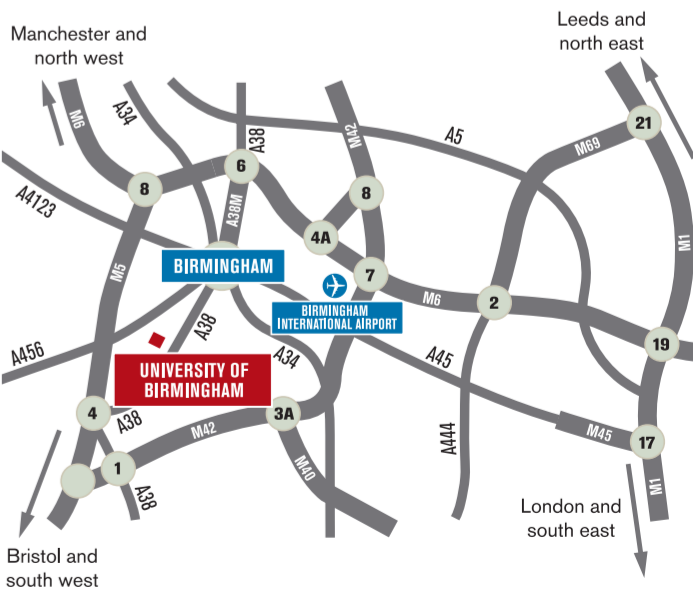
- SY1 Elmfield House
- SY2 George Cadbury Hall
- Drama and Theatre Arts
- SY3 Charles W Gillett Centre
- Gymnasium
- SY4 Selly Oak Visual Arts Centre
- Drama and Theatre Arts
- SY5 The Oaks Day Nursery
- SY6 The Oaks Pre-school Unit

How to find us

Birmingham is at the heart of the UK's road and rail network, and is easily accessible from other parts of the country and beyond. The University's main campus at Edgbaston, with its magnificent architecture, is a major landmark in Birmingham.

There are also a number of University locations away from the city.

For directions to Stratford-upon-Avon (the Shakespeare Institute), Ironbridge (the Ironbridge Institute), and Coniston Water in the Lake District (the Priestley Centre) please refer to our website at www.birmingham.ac.uk/contact/directions



Access for visitors with disabilities

A 'mobility map' is available, which complements this map. Please visit the Aston Webb Reception, Human Resources or www.birmingham.ac.uk/documents/university/mobility-map.pdf for your copy.



Images: University of Birmingham Collections

10798 © University of Birmingham 2018. Designed and printed by Creative Media

UNIVERSITY OF BIRMINGHAM

Edgbaston, Birmingham,
B15 2TT, United Kingdom
Tel: 0121 414 3344

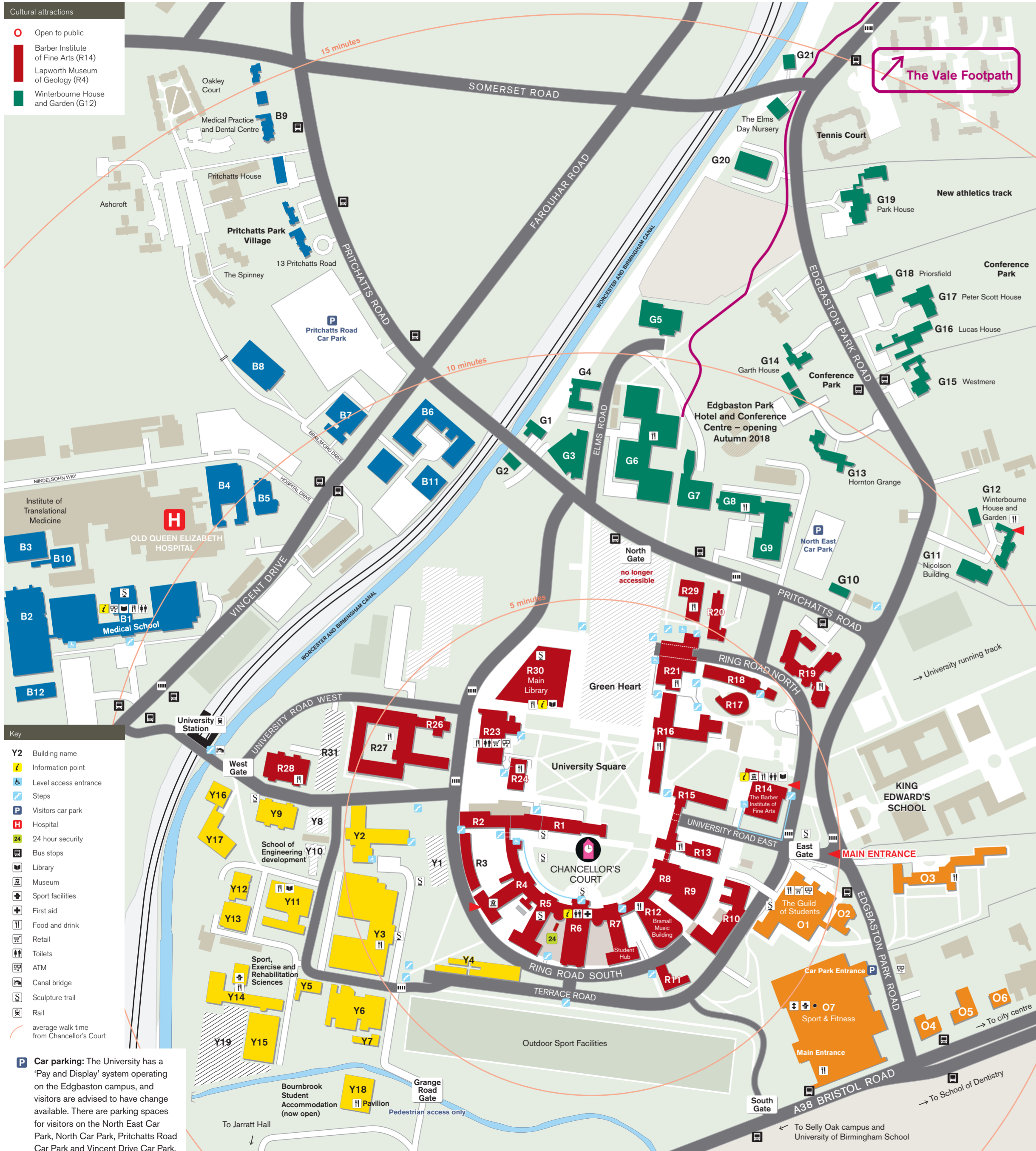
www.birmingham.ac.uk



Edgbaston campus map

Cultural attractions

- Open to public
- Barber Institute of Fine Arts (R14)
- Lapworth Museum of Geology (R4)
- Winterbourne House and Garden (G12)



Car parking: The University has a 'Pay and Display' system operating on the Edgbaston campus, and visitors are advised to have change available. There are parking spaces for visitors on the North East Car Park, North Car Park, Pritchatts Road Car Park and Vincent Drive Car Park.

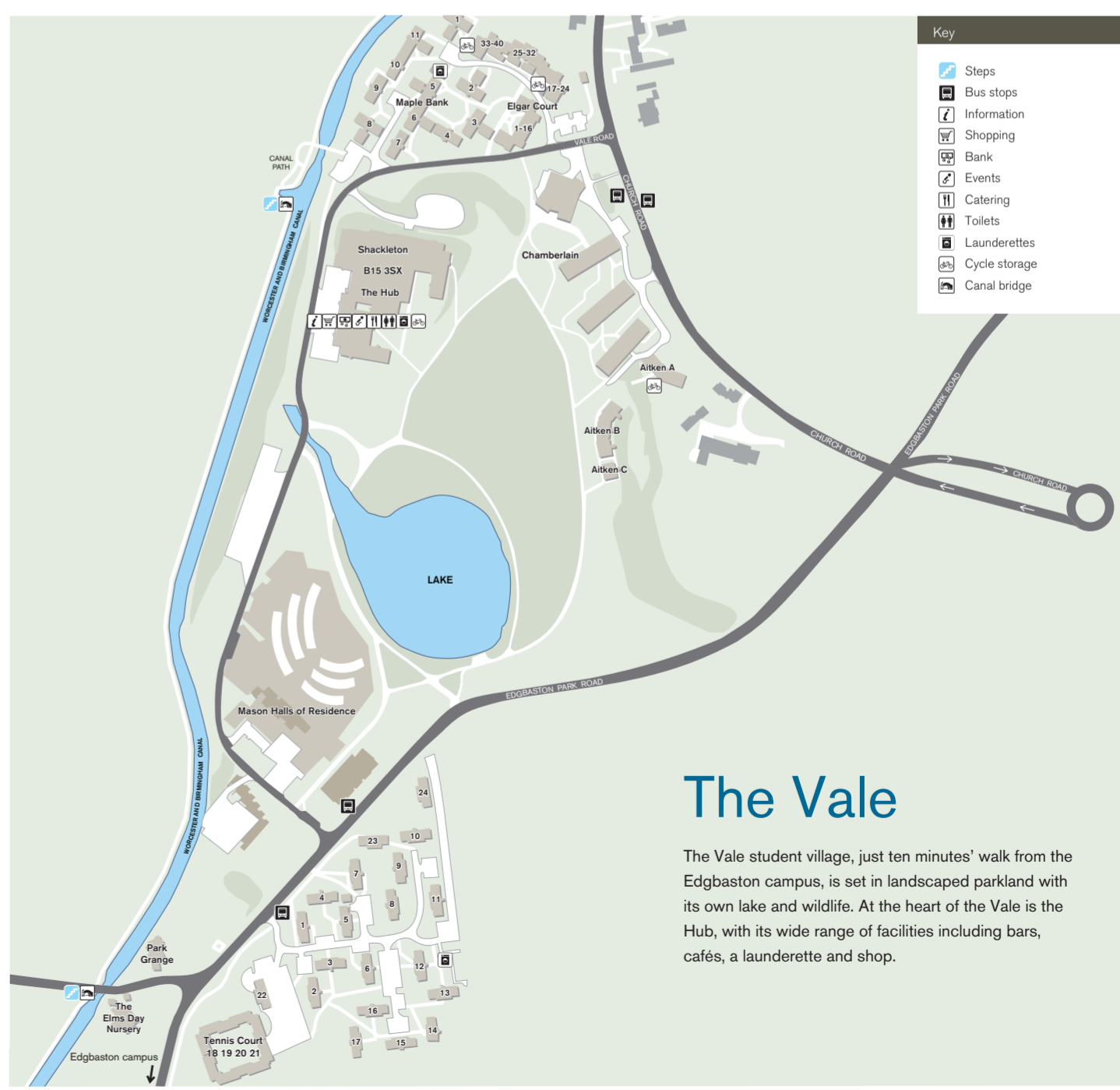
April 2018: If you have any suggestions or amends please email: maps@contacts.bham.ac.uk

Index to buildings by zone

- Red Zone**
 - R1 Law Building
 - R2 Frankland Building
 - R3 Hills Building
 - R4 Aston Webb – Lapworth Museum
 - R5 Aston Webb – B Block
 - R6 Aston Webb – Great Hall
 - R7 Aston Webb – Student Hub
 - R8 Physics West
 - R9 Nuffield
 - R10 Physics East
 - R11 Medical Physics
 - R12 Bramall Music Building
 - R13 Poynting Building
 - R14 Barber Institute of Fine Arts
 - R15 Watson Building
 - R16 Arts Building
 - R17 Ashley Building
 - R18 Strathcona Building
 - R19 Education Building
 - R20 J G Smith Building
 - R21 Muirhead Tower
 - R23 University Centre
 - R24 Staff House
 - R26 Geography
 - R27 Biosciences Building
 - R28 Murray Learning Centre
 - R29 The Alan Walters Building
 - R30 Main Library
 - R31 Collaborative Teaching Laboratory – in development
- Blue Zone**
 - B1 Medical School
 - B2 Institute of Biomedical Research including IBR West
 - B3 Wellcome Clinical Research Facility
 - B4 Robert Aitken Institute for Clinical Research
 - B5 CRUK Institute for Cancer Studies and Denis Howell Building
 - B6 Research Park
 - B7 90 Vincent Drive
 - B8 Henry Wellcome Building for Biomolecular NMR Spectroscopy
 - B9 Medical Practice and Dental Centre
 - B10 Advanced Therapies Facility
 - B11 BioHub Birmingham
 - B12 Health Sciences Research Centre (HSRC)
- Orange Zone**
 - O1 The Guild of Students
 - O2 St Francis Hall
 - O3 University House
 - O4 Ash House
 - O5 Beech House
 - O6 Cedar House
 - O7 Sport & Fitness
- Green Zone**
 - G1 32 Pritchatts Road
 - G2 31 Pritchatts Road
 - G3 European Research Institute
 - G4 3 Elms Road
 - G5 Computer Centre
 - G6 Metallurgy and Materials
 - G7 IRC Net Shape Laboratory
 - G8 Gisbert Kapp Building
 - G9 52 Pritchatts Road
 - G10 54 Pritchatts Road
 - G11 Nicolson Building
 - G12 Winterbourne House and Garden
 - G15 Westmere
 - G18 Priorsfield
 - G19 Park House
 - G20 Elms Plant
 - G22 Elms Day Nursery
 - Green Zone Conference Park**
 - G13 Horton Grange
 - G14 Garth House
 - G16 Lucas House
 - G17 Peter Scott House
- Yellow Zone**
 - Y1 Old Gymnasium – in development
 - Y2 Haworth Building
 - Y3 Mechanical and Civil Engineering Building
 - Y4 Terrace Huts
 - Y5 Estates West
 - Y6 Maintenance Building
 - Y7 Grounds and Gardens
 - Y8 Chemistry West
 - Y9 Computer Science
 - Y10 Alta Bioscience
 - Y11 Chemical Engineering
 - Y12 Biochemical Engineering
 - Y13 Chemical Engineering Workshop
 - Y14 Sport, Exercise and Rehabilitation Sciences
 - Y15 Civil Engineering Laboratories
 - Y16 Occupational Health
 - Y17 Public Health
 - Y18 Bournbrook Student Accommodation
 - Y19 Buried infrastructure facility

A–Z index to schools and departments (within buildings by zone)

A	Academic Services G18, R4, R15, R22, R23, O4, O6, G4, Y1	D	Denis Howell Building (Cancer Sciences) Dental Practice Dentistry – See University locations map	I	Immunology and Immunotherapy B1, B2 Institute of Archaeology and Antiquity Institute for German Studies Institute of Local Government Studies (INLOGOV) Institute of Occupational and Environmental Medicine Interdisciplinary Research Centre (IRC) Net Shape Laboratory International Development Department (IDD) International Relations International Students Advisory Service (ISAS) IT Service Desk	P	Political Science and International Studies (POLSIS) and Sociology Postal Services Postgraduate Admissions Applied Health Research Primary Care and General Practice Procurement Pro-Vice-Chancellor's Office Psychology – Queen Elizabeth Psychiatry – Queen Elizabeth Public Health and Epidemiology
B	Barnes Library Barber Fine Art Library Barber Institute of Fine Arts Biosciences Birmingham Foundation Academy (EISU) Birmingham Research and Development Ltd (BRDL) Birmingham University Imaging Centre (BUIIC) Bramall Music Building Business School	E	Earth Sciences Economics Education Electronic, Electrical and Systems Engineering (E2SE) Employee Assistance Programme 13 Pritchatts Road English English Language and Applied Linguistics (ELAL) Environmental Health and Risk Management Estates Office European Languages and Cultures (CELC) European Research Institute (ERI) Examinations Office External Relations Central Print and Bindery	R	R4, R20 R26 R19 G8 G8 Y17, R26 Y5, Y6 R17 Y11 G18 R4, R26, Y17 R6 Y7 O1 H G10 G19 R16 R14 R23 R5	S	School of Health and Population Sciences Security Centre Sport, Exercise and Rehabilitation Sciences Sports Centres Student Enquiry Services Student Fees Section Student Recruitment and Outreach Office Student Support Students' Union (The Guild of Students) Study Abroad Office
C	Cadbury Research Library Cancer and Genomic Sciences (CRUK Institute) Cardiovascular Sciences (Institute) Careers Centre Centre for Learning, Innovation and Collaboration (formerly CETADL) Central Print and Bindery	F	Finance Office Financial Support Office	T	Nicolson Building Nursing	U	Undergraduate Admissions Universitas 21 Office University Graduate School
G	Garner Learning Suite General English Programme Geography, Earth and Environmental Sciences Centre for Systems Biology Centre for the Study of Global Ethics (CSGE) Centre of West African Studies (CWAS) Chaplaincy Chemical Engineering Chemistry Civil Engineering Clinical and Experimental Medicine Clinical Sciences (Institute) Communications Computer Science Conference Office Creative Media	G	Garner Learning Suite General English Programme Geography, Earth and Environmental Sciences R4, R26, Y17 R6 Y7 O1 H G10 G19 R16 R14 R23 R5	V	Vice-Chancellor's Suite Vice-Principal Physics and Astronomy Physiotherapy Planning and Policy Development	W	Winterbourne House and Garden



The Vale

The Vale student village, just ten minutes' walk from the Edgbaston campus, is set in landscaped parkland with its own lake and wildlife. At the heart of the Vale is the Hub, with its wide range of facilities including bars, cafés, a laundrette and a shop.